













ACCOMMODATION PRECINCT MAP

Updated June 2020

MAP KEY

- | | | |
|--|--|---|
|  Emergency Help Points |  Barbeque Areas |  Safety and Security Shuttle |
|  Designated Smoking Areas |  Bike Hubs |  Jesmond Shopping Shuttle |
|  Public Bus Stops |  Movie Room |  NUspace Shuttle |
|  Residential Parking Bays |  Dining Hall | |
| |  Music Room | |

